

LAND FOR RESIDENTIAL USE
 Site Area Approx. 0.276ha
 (OUTLINE APPLICATION - ALL MATTERS RESERVED PART FROM ACCESS)

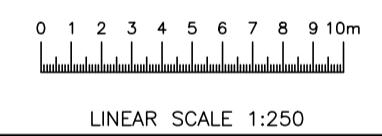
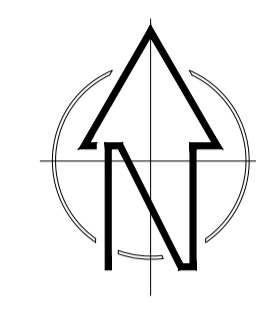
121 Car Parking Spaces

Retail Site Area 0.791ha
 (FULL APPLICATION)

ALDI STORE
 1254m² RETAIL AREA
 GEA: 1935m²
 GIA: 1880m²

OVERALL SITE AREA
 1.067ha

f.f.l. 46.673



LINEAR SCALE 1:250
 Dalkin Scotton Partnership
 Architects Limited
PLANNING ISSUE


LEGEND

- BP BLOCK PAVING
 - RK RAISED KERB
 - EK EDGING KERB
 - FK FLUSH KERB
 - DK DROP KERB
 - TK TRANSITION KERB
 - TRK TRIEF (SAFETY KERB) KERB
 - TTK TRIEF (SAFETY KERB) TRANSITION KERB
 - TL ARGELITH FEINSTEINZEUG TILES
 - TP TACTILE PAVING
 - TB TELESCOPIC BOLLARDS
 - IB ILLUMINATED BOLLARDS
 - SSB STAINLESS STEEL BOLLARD
 - HDB HEAVY DUTY BOLLARD
 - BC BRUSHED CONCRETE
 - BG BOUND GRAVEL
 - T TARMAC
 - GI GRAVEL INFILL
- ▲ SINGLE LIGHT LIGHTING COLUMN
 - ◻ DOUBLE LIGHT LIGHTING COLUMN
 - ILLUMINATED BOLLARD
 - CCTV CAMERA LOCATIONS
 - EXISTING TREE
 - NEW TREE
 - NEW LOW LEVEL LANDSCAPING
 - +60.000 PROPOSED LEVEL
 - 60.000 EXISTING LEVEL

Revision	Description	Date	Drawn	Checked

DALKIN SCOTTON PARTNERSHIP ARCHITECTS LIMITED
 1 DUNSTON PLACE, DUNSTON ROAD, CHESTERFIELD S41 8NL
 TEL - 01246 389 860
 FAX - 0121 747 1944
 www.dsparchitects.com

CLIENT **ALDI STORES LIMITED**
 PROJECT **NOTTINGHAM ROAD, STAPLEFORD NOTTINGHAM**
 TITLE **PROPOSED SITE PLAN**



DATE **22-01-15** SCALE **1:250 @ A1** DRAWN **JDH** CHECKED **DCM**
 DWG No. **V09A93 - P003** REVISION NORTH

© COPYRIGHT 2015 DALKIN SCOTTON PARTNERSHIP ARCHITECTS LIMITED. ALL RIGHTS RESERVED. THIS DRAWING IS THE PROPERTY OF DALKIN SCOTTON PARTNERSHIP ARCHITECTS LIMITED. IT IS NOT TO BE REPRODUCED OR TRANSMITTED IN ANY FORM OR BY ANY MEANS, ELECTRONIC OR MECHANICAL, INCLUDING PHOTOCOPYING, RECORDING, OR BY ANY INFORMATION STORAGE AND RETRIEVAL SYSTEM, WITHOUT THE WRITTEN CONSENT OF DALKIN SCOTTON PARTNERSHIP ARCHITECTS LIMITED.